

Rubrik Polaris GPS

Full Visibility and Control. Built on a Unified System of Record.

Rubrik Polaris GPS delivers centralized management for your global, distributed Rubrik environment. Designed for a seamless user experience, Polaris GPS provides a comprehensive view of your physical, virtual, and cloud topologies while making management tasks elegantly simple and intuitive.

Search for a point-in-time activity by application or location. Determine SLA compliant applications at-a-glance. Optimize costs and performance with on-demand insights on infrastructure health and behavior. Powered by an automated visualization engine, Polaris GPS enables filtering as-you-go to generate rich custom dashboards in minutes.



MANAGE ON ONE INTERFACE

Simplify operations with a single easy-to-use interface across your global environment.



ANALYZE ON-DEMAND

Interact, customize, and share advanced data visualizations in real-time.



RESOLVE THREATS FASTER

Spend less time firefighting. Quickly identify, isolate, and prioritize incidents.

ONE INTERFACE ACROSS YOUR GLOBAL RUBRIK ENVIRONMENT



IDENTIFY

Toggle between a global map and location-specific display. Drill-down into granular metrics by site.



SEARCH

Find point-in-time activities across all your Rubrik sites with easy-to-use filters and real-time search.



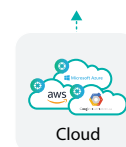
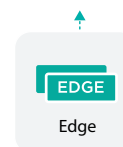
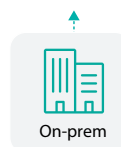
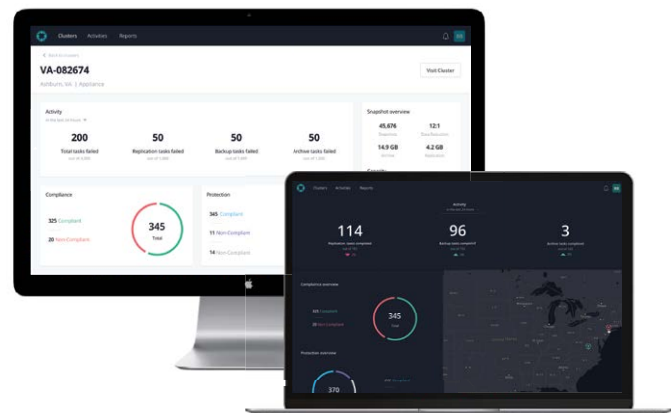
MONITOR

Eliminate siloed information. Accelerate troubleshooting with notifications by app or site.

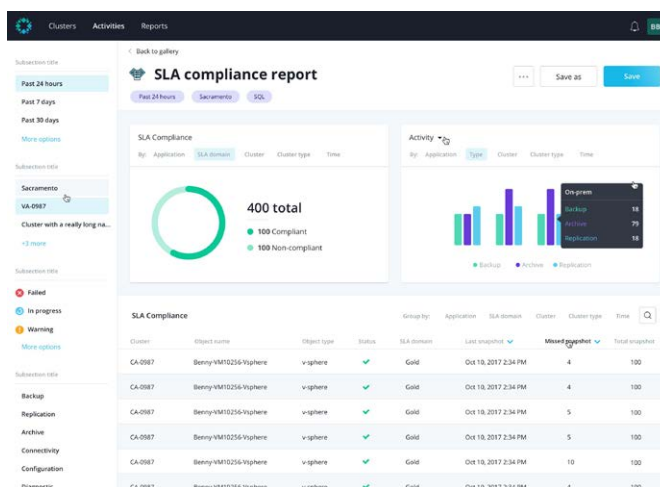


ANALYZE

Gain rich visual insights on infrastructure health, workload performance, and SLA compliance.



INSTANT ANALYTICS. BETTER OUTCOMES.



SELF-SERVICE CUSTOMIZATION

Choose from a variety of pre-built templates optimized by use case, such as capacity growth, SLA compliance, and protection status. Drill-down ad-hoc for granular metrics across any dimension (application, time, location, status, etc.).

DYNAMIC FILTERING

Adjust views by selecting filters on the fly to be applied to multiple data sources directly in the browser. Click to convert a chart or table into a point-in-time or time-series. Polaris GPS blends different application and data sources in real-time in one visually rich dashboard.

AUTOMATED VISUALIZATION ENGINE

Polaris GPS is a responsive HTML5-based interface that re-synthesizes data based on selected filters and groupings. All changes are automatically applied to every visual component, including charts and tables, while highlighting data categories through easy-to-understand color cues.

BENEFITS OF SAAS

- **Get started immediately:** Simply log in to your my.rubrik.com using your secure user credentials. No installation required.
- **Instant access, anywhere:** Connect to Polaris GPS directly through a web browser on any computer, wherever you are.
- **Automatic updates:** Enjoy the latest software features and updates immediately without lengthy delays or downtime.



“As we continue to expand our Rubrik footprint across all our hospitals, Polaris GPS provides one simple and intuitive interface delivered through SaaS to monitor and analyze all our physical, virtual, and cloud applications,”

LEV GORONSHTEYN, CTO, CAREPOINT HEALTH



Global HQ
1001 Page Mill Rd., Building 2
Palo Alto, CA 94304
United States

1-844-4RUBRIK
inquiries@rubrik.com
www.rubrik.com

Rubrik delivers instant application availability to hybrid cloud enterprises for recovery, search, cloud, and development. By using the market-leading Cloud Data Management platform to provide instant access with self-service, customers mobilize applications, automate protection policies, recover from Ransomware, search and analyze application data at scale on one platform. From days to seconds.

Rubrik is a registered trademark of Rubrik, Inc. All other trademarks or service marks are the property of their respective holders and are hereby acknowledged. ©2018 Rubrik, Inc. All rights reserved.